

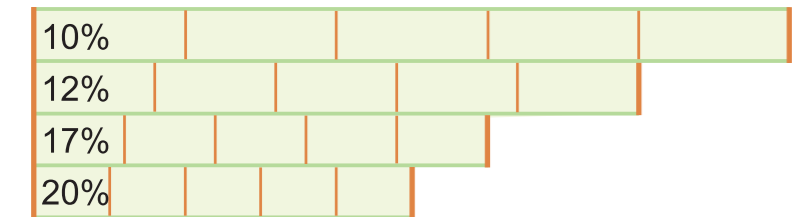
# Hinze Dam

The Peter Hallinan Mountain Bike Precinct  
Advancetown, near Nerang, Gold Coast

Scale 1:10,000 (1cm = 100m)

Contours 10m : 50m

m 100 200 300 400 500

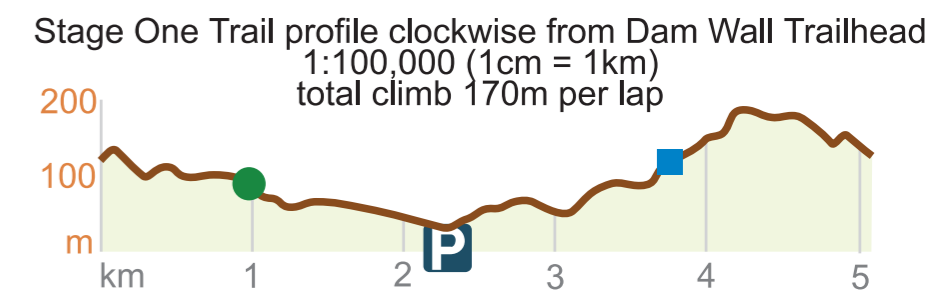


North



- 90m
- 5.1 km
- Robina 17km SE
- Nerang 11km NE
- No dogs
- No camping
- No fires

Access to trails only via the Hinze Dam Visitor Centre on Advancetown Road  
The gate is open from 6am to 6pm  
The trails are NOT available for use outside these hours



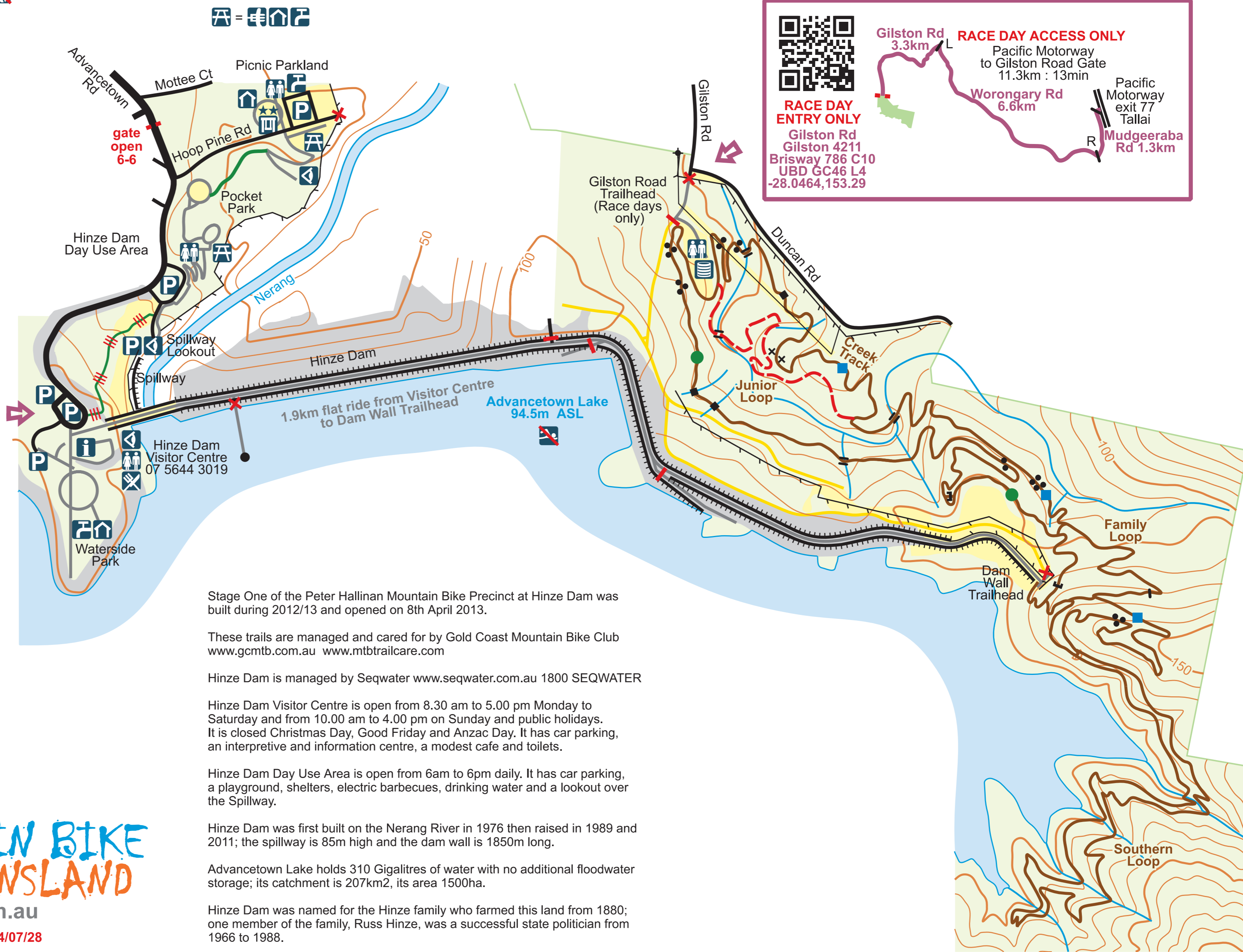
**Beaudesert - Nerang Rd** 4.1km  
**Ferry Rd** 600m  
**Nerang - Murwillumbah Rd** 5km  
**Advancetown Rd** 1.9km

PUBLIC ACCESS  
Pacific Motorway to Hinze Dam Visitor Centre  
12km : 15min

**Hinze Dam Visitor Centre**  
Advancetown Rd  
Advancetown 4211  
Gold Coast  
Brisway 785 Q12  
UBD GC46 J4  
-28.00501,153.2801

**RACE DAY ACCESS ONLY**  
Pacific Motorway to Gilston Road Gate  
11.3km : 13min  
**Worongary Rd** 6.6km  
Pacific Motorway exit 77 Tallai  
**Mudgeeraba Rd** 1.3km

**RACE DAY ENTRY ONLY**  
Gilston Rd  
Gilston 4211  
Brisway 786 C10  
UBD GC46 L4  
-28.0464,153.29



Stage One of the Peter Hallinan Mountain Bike Precinct at Hinze Dam was built during 2012/13 and opened on 8th April 2013.

These trails are managed and cared for by Gold Coast Mountain Bike Club  
[www.gcmtb.com.au](http://www.gcmtb.com.au) [www.mtbtrailcare.com](http://www.mtbtrailcare.com)

Hinze Dam is managed by Seqwater [www.seqwater.com.au](http://www.seqwater.com.au) 1800 SEQWATER

Hinze Dam Visitor Centre is open from 8.30 am to 5.00 pm Monday to Saturday and from 10.00 am to 4.00 pm on Sunday and public holidays. It is closed Christmas Day, Good Friday and Anzac Day. It has car parking, an interpretive and information centre, a modest cafe and toilets.

Hinze Dam Day Use Area is open from 6am to 6pm daily. It has car parking, a playground, shelters, electric barbecues, drinking water and a lookout over the Spillway.

Hinze Dam was first built on the Nerang River in 1976 then raised in 1989 and 2011; the spillway is 85m high and the dam wall is 1850m long.

Advancetown Lake holds 310 Gigalitres of water with no additional floodwater storage; its catchment is 207km<sup>2</sup>, its area 1500ha.

Hinze Dam was named for the Hinze family who farmed this land from 1880; one member of the family, Russ Hinze, was a successful state politician from 1966 to 1988.

WHERE TO MOUNTAIN BIKE  
in SOUTH EAST QUEENSLAND

[www.organisedgrime.com.au](http://www.organisedgrime.com.au)

DRAFT MAP SUBJECT TO APPROVAL 2014/07/28